


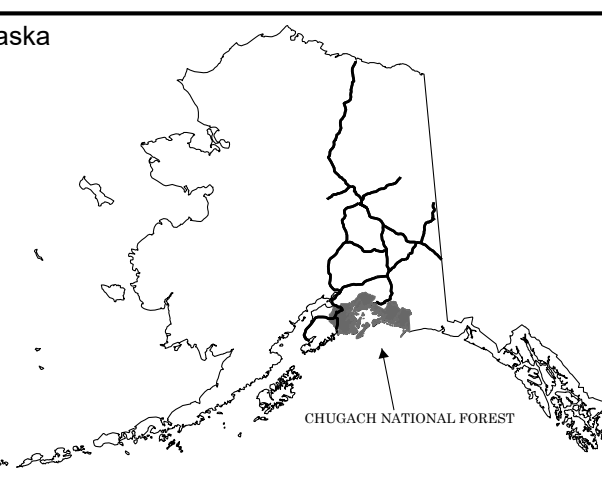
Motor Vehicle Use Map Chugach National Forest Map #1



America's Great Outdoors

ALASKA FOREST SERVICE
JAN 01, 2023
United States Department of Agriculture

VICINITY MAP



INFORMATION SOURCES

Emergency Services - 911
Coast Guard - 1-800-478-5555 or *CG
Anchorage Police Department - (907) 786-8900
Alaska State Troopers Seldovia - (907) 292-4453

Chugach National Forest
161 East 1st Ave, Door 8
Anchorage, AK 99501
(907) 743-9500
<https://www.fs.usda.gov/chugach>

Cordova Ranger District
P.O. Box 280
612 Second Street
Cordova, AK 99574-0280
(907) 424-7661

Glacier Ranger District
145 Forest Station Road
P.O. Box 129
Girdwood, AK 99587-0129
(907) 753-2424

Seward Ranger District
33599 Ranger Station Spur
Seward, AK 99664-0390
(907) 288-3178

To report an OHV Violation - (907) 743-9578
Alaska Wildlife Troopers - (907) 352-5401



treadlightly!
LEAVING A GOOD IMPRESSION

Travel and recreate with minimum impact.

Respect the environment and the rights of others.

Educate yourself plan and prepare before you go.

Allow for future use of the outdoors by leaving it better than you found it.

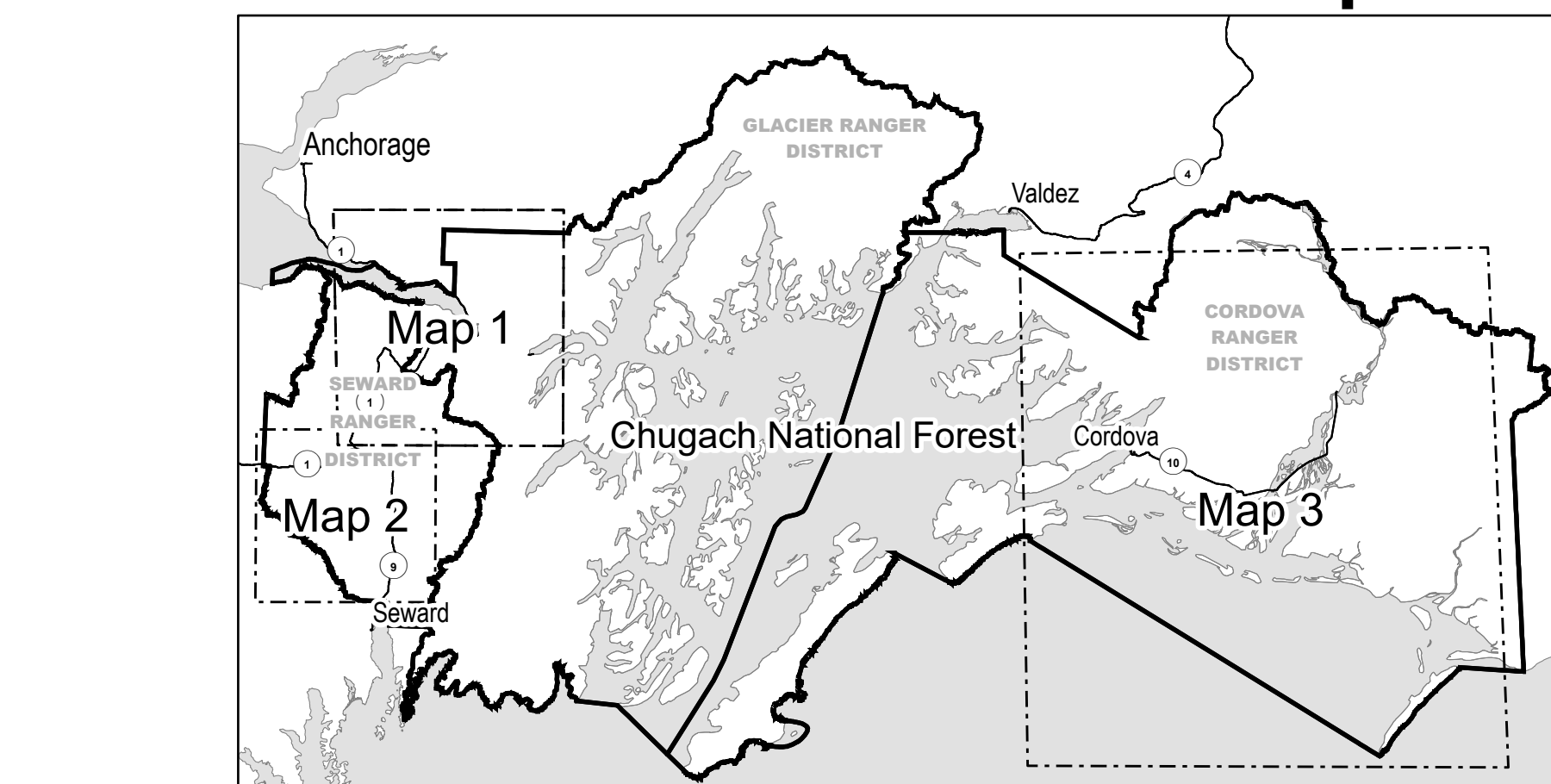
Discover the rewards of responsible recreation.

For more information on Tread Lightly!, go to www.treadlightly.org or call 1-800-966-9900.

Read and understand this map in its entirety. If you have questions, please contact the CHUGACH NATIONAL FOREST for clarification.

As a motor vehicle operator on a National Forest System road, trail, or area you must comply with this map, as well as all Federal, State, and local laws and regulations. Compliance with these rules is your responsibility.

Index of Motor Vehicle Use Maps



See Maps 1, 2, and 3 for specific roads, trails, and areas designated for motor vehicle use. Motor vehicle use is prohibited in all other areas.

PURPOSE AND CONTENTS OF THIS MAP

The designations shown on this motor vehicle use map (MVUM) were made by the responsible official pursuant to 36 CFR 212.51; are effective as of the date on the front cover of this MVUM; and will remain in effect until superseded by next year's MVUM.

It is the responsibility of the user to acquire the current MVUM. This MVUM shows the National Forest System roads, National Forest System trails, and the areas on National Forest System lands in the Chugach National Forest that are designated for motor vehicle use pursuant to 36 CFR 212.51. This MVUM also identifies the vehicle classes allowed on each route and in each area; and any seasonal restrictions that apply on those routes and in those areas.

Designation of a road, trail, or area for motor vehicle use by a particular class of vehicle under 36 CFR 212.51 should be interpreted as encouraging or inviting use or implying that the road, trail, or area is passable, actively maintained, or safe for travel. Motor vehicle designations include parking along designated routes and at facilities associated with designated routes when it is safe to do so and when not causing damage to National Forest System resources. Seasonal weather conditions and natural events may render designated roads and trails impassable for extended periods. Designated areas may contain dangerous or impassable terrain. Many designated roads and trails may be passable only by high-clearance vehicles or four-wheel-drive vehicles. Maintenance of designated roads and trails will depend on available resources, and many may receive little maintenance.

This motor vehicle use map identifies those roads, trails, and areas designated for the motor vehicle use under 36 CFR 212.51 for the purpose of enforcing the prohibition at 36 CFR 201.13. This is a limited purpose. The other public roads are shown for information and navigation purposes only and are not subject to designation under the Forest Service travel management regulation.

These designations apply only to National Forest System roads, National Forest System trails, and areas on National Forest System lands.

Legend

- Roads Open to Highway Legal Vehicles
- Special Designation
- Seasonal Designation (See Table)
- Highways, U.S. State
- Other Public Roads
- Forest or Unit Boundary
- National Forest System Lands
- Non-National Forest System Lands within the National Forest
- Lakes and Salt Water
- Ranger Station

0 0.5 1 2 Miles

GET THE DIGITAL MAP!

store.avenza.com/products/conf-glacier-and-seward-rd-2022-mvum-us-forest-service-10-map

Scan QR code or enter URL to view a digital copy of this map on your mobile device using the Avenza Maps app. Note users may need to install the Avenza app prior to viewing the map.

This map is also available in digital format on the Chugach National Forest website at: www.fs.usda.gov/chugach/mvum

PROHIBITIONS

It is prohibited to possess or operate a motor vehicle on National Forest System lands on the Chugach National Forest other than in accordance with these designations (36 CFR 261.13)

Violators of 36 CFR 261.13 are subject to a fine of up to \$5,000, imprisonment for up to 6 months, or both (18 U.S.C. 3571(e)). This prohibition applies regardless of the presence or absence of signs.

This map does not display nonmotorized uses, over-snow vehicle uses, or other facilities and attractions on the Chugach National Forest. Obtain forest visitor information from the local national forest office.

Designated roads, trails and areas may also be subject to temporary, emergency closures. As a visitor, you must comply with signs notifying you of such restrictions. A national forest may issue an order to close a road, trail or area on a temporary basis to protect the life, health, or safety of forest visitors or the natural or cultural resources in these areas. Such a temporary and/or emergency closure is consistent with the Travel Management Rule (36 CFR 212.52 (b), 36 CFR 261 subpart B).

The designation "road or trail open to all motor vehicles" does not supersede State traffic law.

EXPLANATION OF LEGEND ITEMS

Roads Open to Highway Legal Vehicles Only:

These roads are open only to motor vehicles licensed under State law for general operation on public roads within the state.

Special Designation:
Refer to Seasonal and Special Designation Table for further instructions.

Seasonal Designation:
This symbol, used in conjunction with one of the other road or trail symbols, indicates that the road or trail is open only during certain portions of the year. Refer to Seasonal and Special Designation Table for further instructions.

Other Public Roads and Trails:
Highways, U.S. State
Other Public Roads
These symbols are used to show routes the Forest Service does not have jurisdiction over and has not designated for motorized use. These symbols are part of the reference layers showing connections to towns and cities outside the forest boundary.

OPERATOR RESPONSIBILITIES

Operating a motor vehicle on National Forest System roads, National Forest System trails, and in areas on National Forest System lands carries a greater responsibility than operating that vehicle in a city or other developed setting. Not only must you know and follow all applicable traffic laws, you need to show concern for the environment as well as other forest users. The misuse of motor vehicles can lead to the temporary or permanent closure of any designated road, trail, or area. As a motor vehicle operator, you are also subject to State traffic law, including State requirements for licensing, registration, and operation of the vehicle in question.

Motor vehicle use, especially off-highway vehicle use, involves inherent risks that may cause property damage, serious injury, and possibly death to participants. Drive cautiously and anticipate rough surfaces and features, such as snow, mud, vegetation, and water crossings common to remote driving conditions. By your participation, you voluntarily assume full responsibility for these damages, risks, and dangers. Take care at all times to protect yourself and those under your responsibility.

Much of the CHUGACH NATIONAL FOREST is remote. Medical assistance may not be readily available. Cellular telephones do not work in many areas of the CHUGACH NATIONAL FOREST. Take adequate food, water, first-aid supplies, and other equipment appropriate for the conditions and expected weather.

ALWAYS REMEMBER TO RESPECT PRIVATE LAND! PROTECT YOUR PRIVILEGE. STAY ON DESIGNATED ROADS AND TRAILS AND IN DESIGNATED AREAS.

Read and understand this map in its entirety. If you have questions, please contact the CHUGACH NATIONAL FOREST for clarification.

As a motor vehicle operator on a National Forest System road, trail, or area you must comply with this map, as well as all Federal, State, and local laws and regulations. Compliance with these rules is your responsibility.

In accordance with Federal civil rights law and U.S. Department of Agriculture (USDA) civil rights regulations and policies, the USDA, its Agencies, offices, and employees, and institutions participating in or administering USDA programs are prohibited from discriminating based on race, color, national origin, religion, sex, gender identity (including gender expression), sexual orientation, disability, age, marital status, family/parental status, income derived from a public assistance program, political beliefs, or reprisal or retaliation for prior civil rights activity, in any program or activity conducted or funded by USDA (not all bases apply to all programs). Remedies and complaint filing deadlines vary by program or incident.

Persons with disabilities who require alternative means of communication for program information (e.g., Braille, large print, audiotape, American Sign Language, etc.) should contact the responsible Agency or USDA's TARGET Center at (202) 720-2600 (voice and TTY) or contact USDA through the Federal Relay Service at (800) 877-8339. Additionally, program information may be made available in languages other than English.

To file a program discrimination complaint, complete the USDA Program Discrimination Complaint Form, AD-3027, found online at http://www.ascr.usda.gov/complaint_filing_cust.html and at any USDA office or write a letter addressed to USDA and provide in the letter all of the information requested in the form. To request a copy of the complaint form, call (866) 632-6992. Submit your completed form or letter to USDA by: (1) mail: U.S. Department of Agriculture, Office of the Assistant Secretary for Civil Rights, 1400 Independence Avenue, SW, Washington, D.C. 20250-9410; (2) fax: (202) 690-7442; or (3) email: program.intake@usda.gov

USDA is an equal opportunity provider, employer, and lender.

ROUTE #	ROAD NAME
4700090	ALDER POND RD
4700402	BBVC EXIT RD
4700401	BBVC LAKESIDE PARKING LOT RD
4700403	BBVC PARKING LOT #1 RD
4400400	BBVC PARKING LOT #2 RD
4700400	BEAR CREEK RD
4000500	BEGICH BOGGS VISITOR CENTER RD
4700230	BERTHA CREEK CAMPGROUND RD
4700450	BLACK BEAR CAMPGROUND RD
4700455	BYRON GLACIER RD
4000105	BYRON GLACIER TH RD
4000106	CANYON CREEK RD
4095000	CROW CREEK RD
4000425	EAST SIX MILE RD (CENTER RD)
4700150	EXPLORER GLACIER PARKING RD
4095100	GLACIER RANGER STATION RD
4000450	GRANITE CREEK CAMPGROUND RD
4000480	JOHNSON PASS TRAIL RD
4000480	LYON PONDS ROAD
4700080	MOOSE FLATS RD
4800000	ONEILL CREEK RD
4460000	PALMER CREEK RD
4470000	PORCUPINE RD
4400800	PORCUPINE CREEK CAMPGROUND RD
4470010	PORCUPINE TRAILHEAD RD
4800150	PORTAGE PASS PARKING SPUR RD
4800100	PORTAGE PASS TRAILHEAD RD
4460100	RESURRECTION CREEK RD
4400500	SIXMILE DAY USE RD
4000097	SUMMIT CREEK TRAILHEAD RD
4700220	TANGLE PONDS RD
4000120	TENDERFOOT CAMPGROUND RD
4000310	WHY RD
4700300	WILLIWAU CAMPGROUND RD
4700302	WILLIWAU CG CROSS RD
4700301	WILLIWAU CG LOOP RD
4700320	WILLIWAU PONDS RD
4095300	WINNER CREEK GORGE TH RD

ROUTE #	TRAIL NAME
100	BERTHA CREEK ATV TRAIL

Route Number	Legend	Special Vehicle Designation	Dates Allowed	Beginning Mile Post	Ending Mile Post
BERTHA CREEK ATV TRAIL	Special Vehicle Designation with Seasonal Designation	Wheelchair Non-Highway Legal Vehicles Under 50 Inches and Motorcycles	06/01/2031	0.000	0.500
BERTHA CREEK ATV TRAIL	Special Vehicle Designation with Seasonal Designation	ATV	06/01/2031	0.000	0.500
BERTHA CREEK CAMPGROUND RD	Roads open to highway legal vehicles only, with Seasonal Designation	Seasonal Designation	05/01/1031	0.000	0.393
BLACK BEAR CAMPGROUND RD	Roads open to highway legal vehicles only, with Seasonal Designation	Seasonal Designation	05/01/1031	0.000	0.225
GRANITE CREEK CAMPGROUND RD	Roads open to highway legal vehicles only, with Seasonal Designation	Seasonal Designation	05/01/1031	0.000	1.373
PALMER CREEK RD	Roads open to highway legal vehicles only, with Seasonal Designation	Seasonal Designation	06/01/1130	0.180	11.783
TENDERFOOT CAMPGROUND RD	Roads open to highway legal vehicles only, with Seasonal Designation	Seasonal Designation	05/01/1031	0.620	1.013
WILLIWAU CAMPGROUND RD	Roads open to highway legal vehicles only, with Seasonal Designation	Seasonal Designation	05/01/1031	0.000	0.212
WILLIWAU CG CROSS RD	Roads open to highway legal vehicles only, with Seasonal Designation	Seasonal Designation	05/01/1031	0.000	0.079
WILLIWAU CG LOOP RD	Roads open to highway legal vehicles only, with Seasonal Designation	Seasonal Designation	05/01/1031	0.000	1.156

MAP #1

